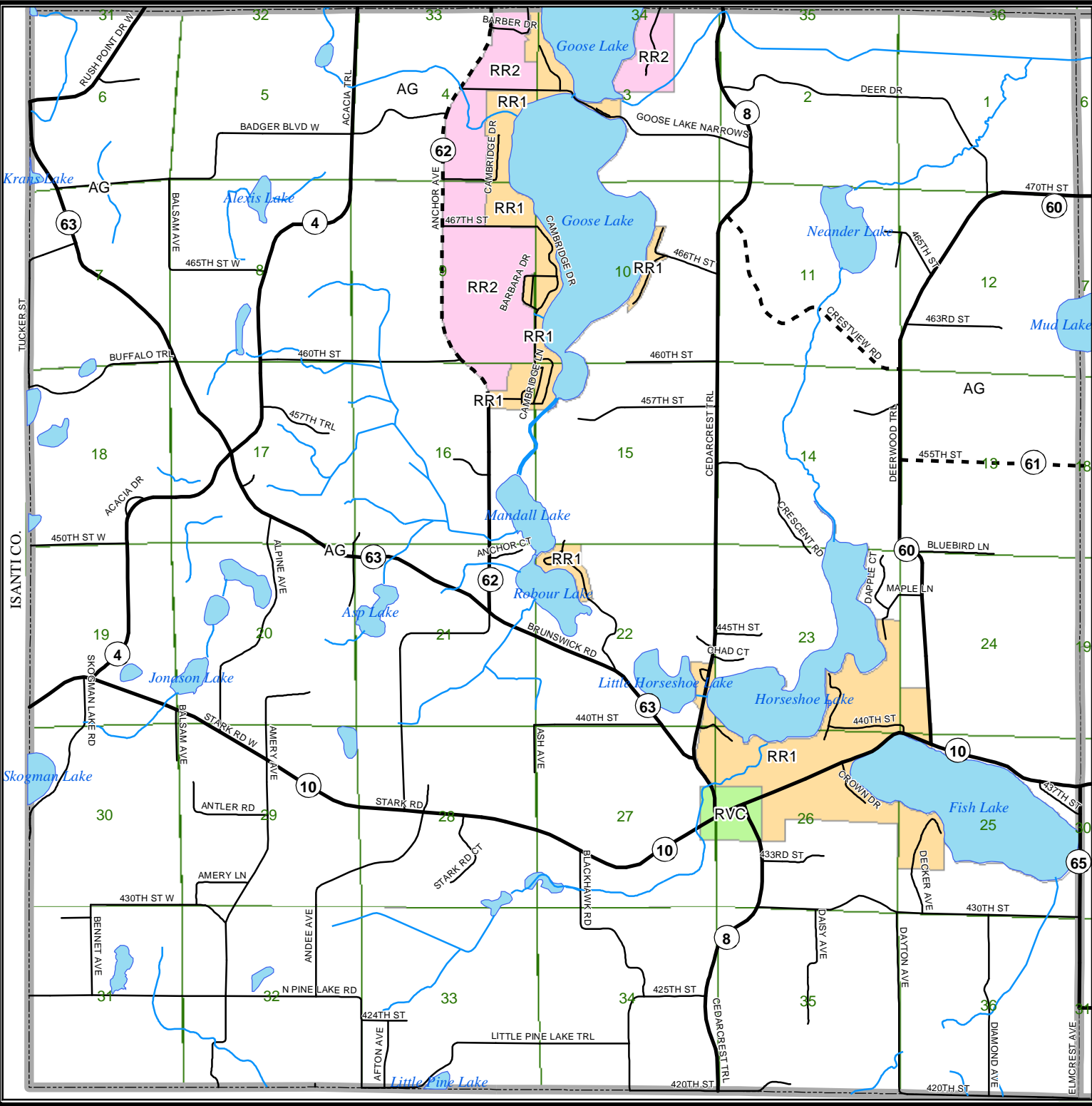


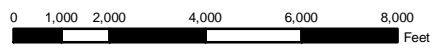
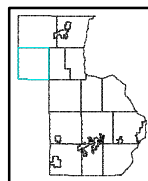
Fish Lake Township Zoning Map



Legend

Zoning Type

- AG - Agricultural
- RR1 - Rural Residential 1
- RR2 - Rural Residential 2
- RVC - Rural Village Center
- Rivers
- Interstate-US-State Highway
- County Paved Road
- County Unpaved Road
- Township Road
- City Road
- Unknown Road
- On/Off Ramp
- Lakes
- Sections
- City/Twp Boundary



October 16, 2003



MICS/GIS Department
Chisago County Government Center
313 North Main Street, Room 131
Phone: (651) 213-0871
Fax: (651) 213-0862

This is a compilation of records as they appear in the Chisago County offices affecting the area shown. This drawing is to be used for reference purposes only and the County is not responsible for any inaccuracies herein contained.